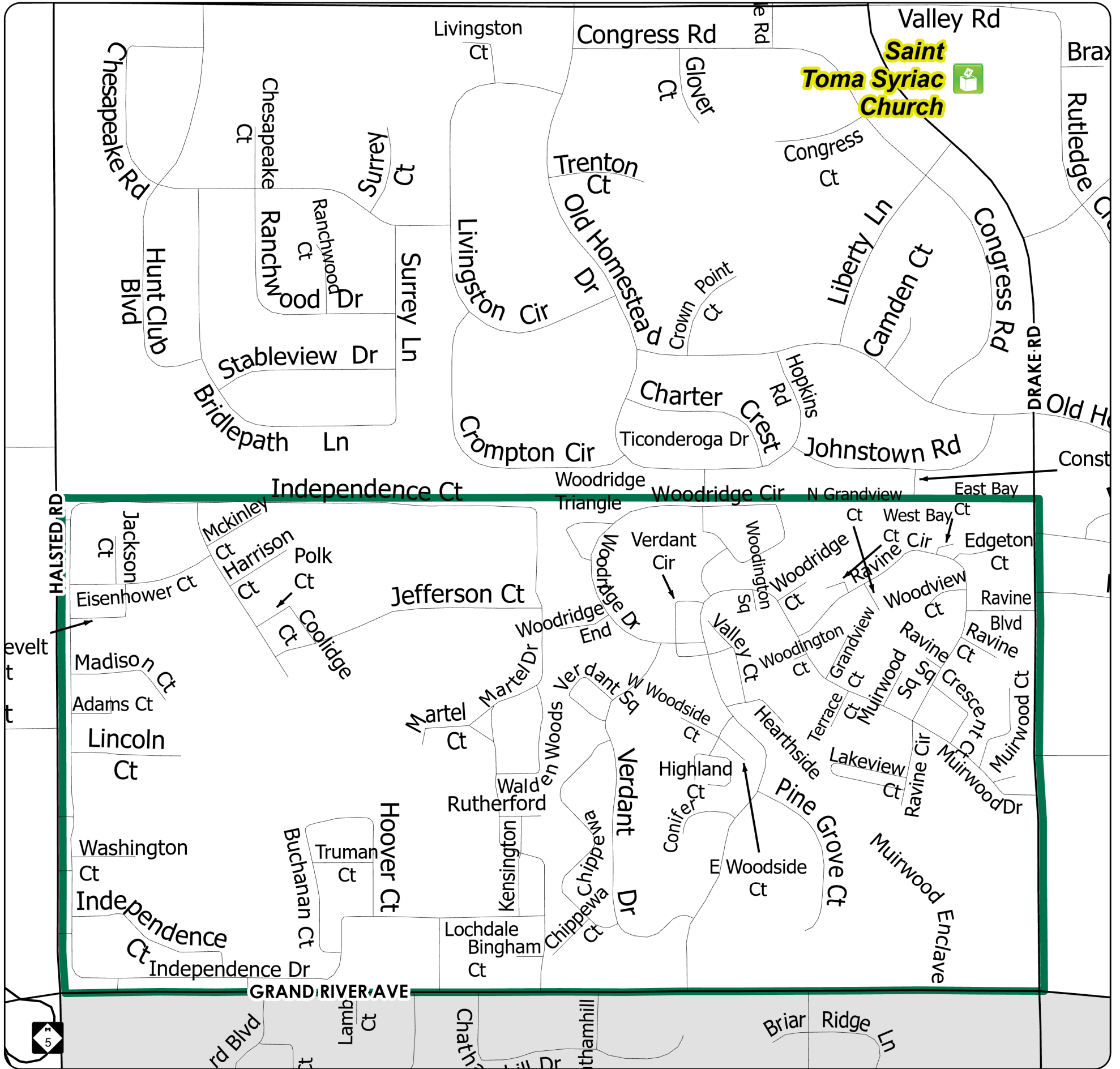




Voting Precinct 17

City of Farmington Hills, Michigan



Map Legend

-  Voting Location
-  Voting Precinct Boundary

Precinct Streets

ADAMS CT	JACKSON CT	RAVINE SQ
BAY CT	JEFFERSON CT	ROOSEVELT CT
BINGHAM CT	KENSINGTON	RUTHERFORD CT
BUCHANAN CT	LAKEVIEW CT	TERRACE CT
CHIPPEWA CT	LINCOLN CT	VALLEY CT
CHIPPEWA	LOCHDALE	VERDANT SQ
CONIFER	MADISON CT	VERDANT CIR
COOLIDGE CT	MARTEL DR	VERDANT DR
CRESCENT CT	MARTEL CT	WALDEN WOODS
EDGETON CT	MCKINLEY CT	WASHINGTON CT
EISENHOWER CT	MOODRIDGE DR	WOODINGTON SQ
GRAND RIVER AVE (Portion)	MUIRWOOD DR	WOODINGTON CT
GRANDVIEW CT	MUIRWOOD SQ	WOODRIDGE CT
HARRISON CT	MUIRWOOD CT	WOODRIDGE CIR
HEARTHSIDE ST	MUIRWOOD ENCLAVE	WOODRIDGE DR
HIGHLAND CT	PINEGROVE CT	WOODRIDGE END
HIGHVIEW CT	POLK CT	WOODRIDGE TRIANGLE
HOOVER CT	RAVINE CIR	WOODSIDE CT
INDEPENDENCE CT	RAVINE CT	WOODSIDE CT
INDEPENDENCE DR	RAVINE BLVD	WOODVIEW CT



SOURCES: City of Farmington Hills GIS, 2020
City Clerk's Office, 2020
Oakland County GIS, 2020

DISCLAIMER: Although the information provided by this map is believed to be reliable, its accuracy is not warranted in any way. The City of Farmington Hills assumes no liability for any claims arising from the use of this map.