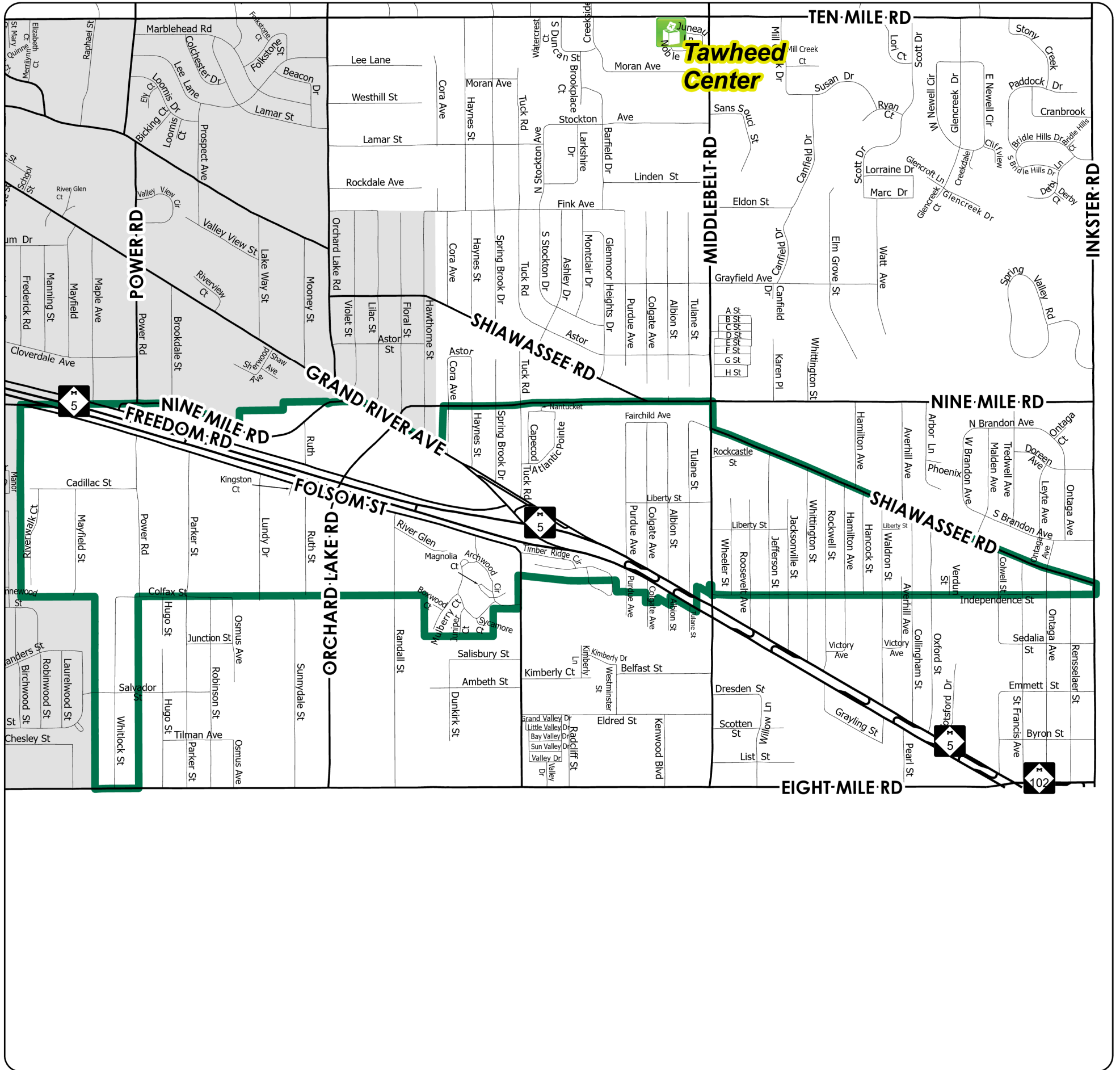




# Voting Precinct 26

## City of Farmington Hills, Michigan



### Map Legend

-  Voting Location
-  Voting Precinct Boundary

### Precinct Streets

W 9 MILE RD (Portion)	INKSTER RD (Portion)	RIVER GLN
ALBION AVE	JACKSONVILLE ST	RIVERWALK CT
ARCHWOOD CIR	JEFFERSON ST	ROCKCASTLE ST
ATLANTIC POINTE	JUNIPER CT	ROCKWELL ST
AVERHILL ST	KINGSTON CT	ROOSEVELT AVE
BOXWOOD CT	LIBERTY ST	RUTH ST
CADILLAC ST	LUNDY DR	SAINT FRANCIS ST
CAPE COD WAY	MAGNOLIA CT	SALVADOR ST
COLFAX DR	MAYFIELD ST	SHIAWASSEE ST
COLGATE ST	MIDDLEBELT RD (Portion)	SPRINGBROOK AVE
COLLINGHAM AVE	MULBERRY CT	SYCAMORE CT
COLWELL ST	NANTUCKET DR	TIMBERIDGE CIR
CORA AVE	ORTAGA ST	TUCK RD (Portion)
FOLSOM RD (Portion)	ORCHARD LAKE RD (Portion)	TULANE AVE
FREEDOM RD (Portion)	OXFORD AVE	VERDUN ST
GRAND RIVER AVE (Portion)	PARKER ST	WALDRON ST
HAMILTON AVE	POWER RD	WHEELER ST
HANCOCK ST	PURDUE AVE	WHITLOCK ST
HAYNES AVE	RANDALL ST	WHITTINGTON ST
INDEPENDENCE ST	RENSELAER ST	



**SOURCES:** City of Farmington Hills GIS, 2020  
City Clerk's Office, 2020  
Oakland County GIS, 2020

**DISCLAIMER:** Although the information provided by this map is believed to be reliable, its accuracy is not warranted in any way. The City of Farmington Hills assumes no liability for any claims arising from the use of this map.